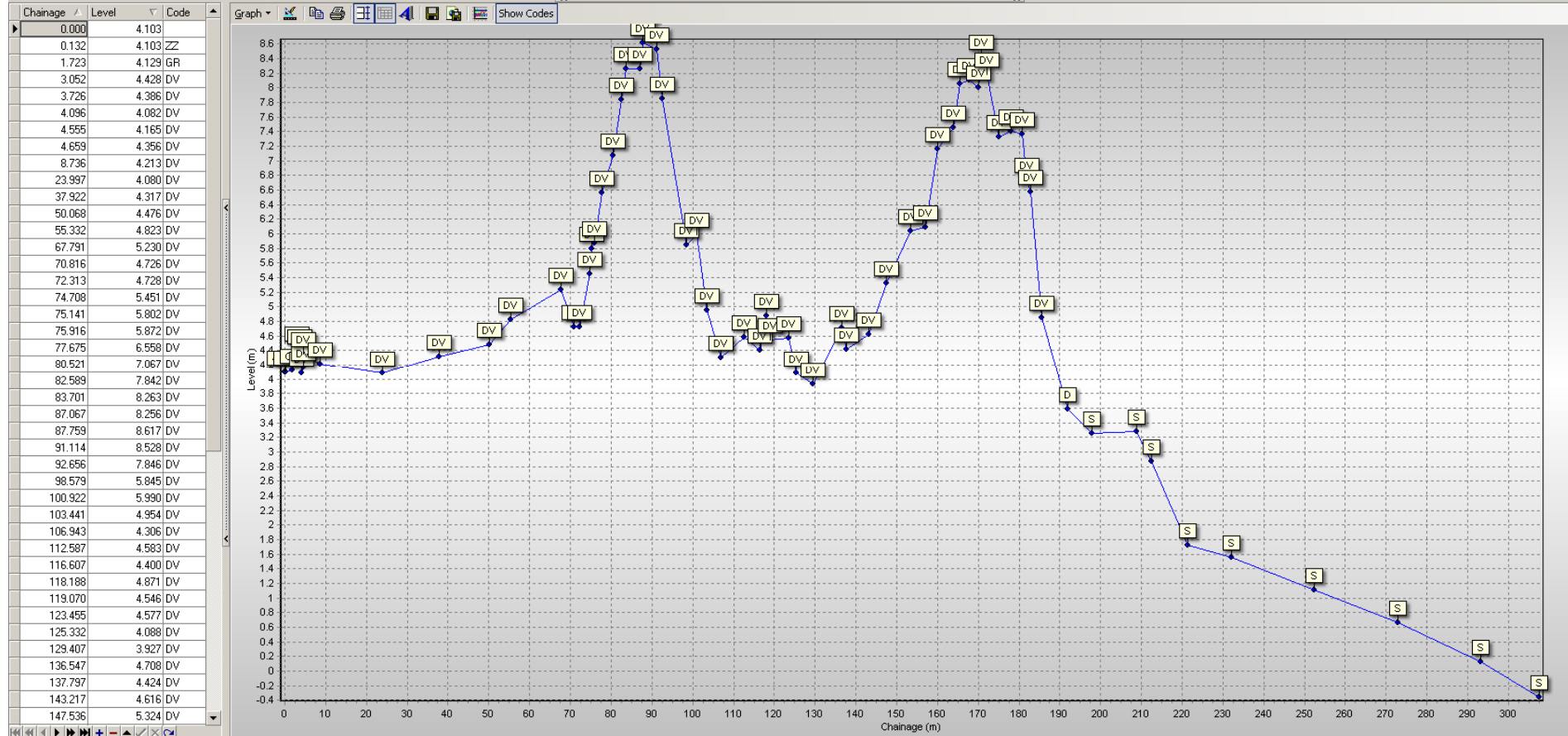
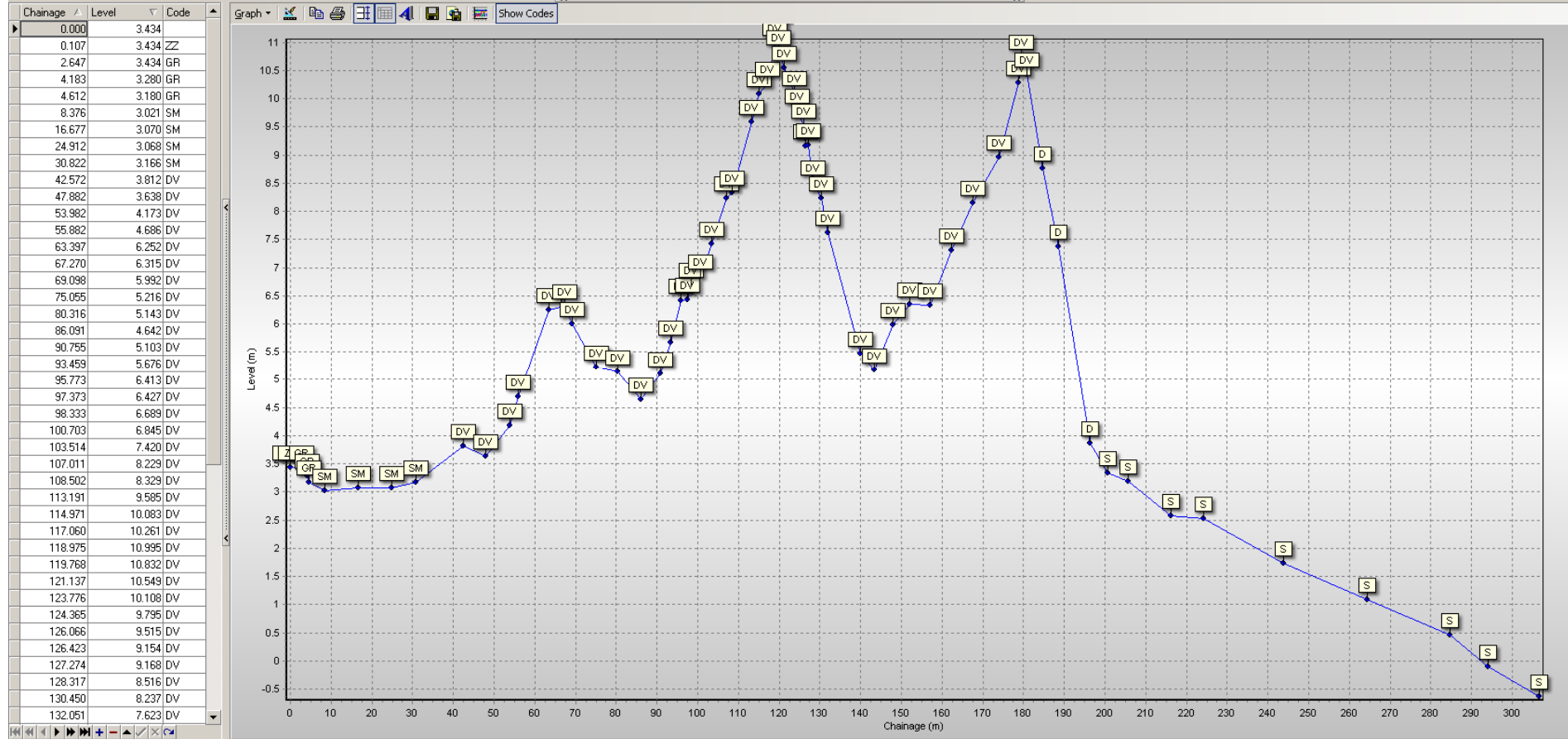


1aCMBC01 - 23/09/2009

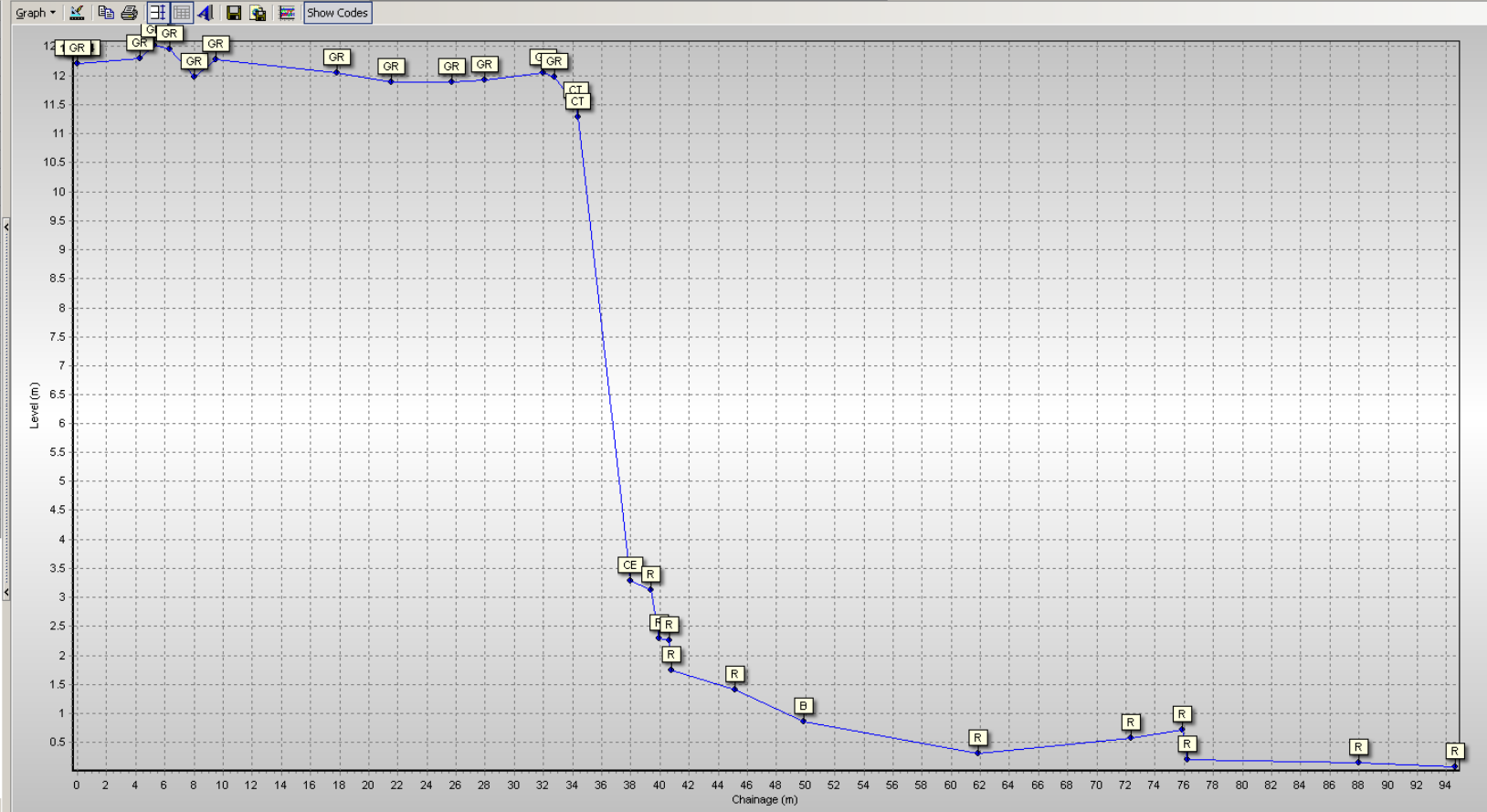


1aCMBC02 - 23/09/2009



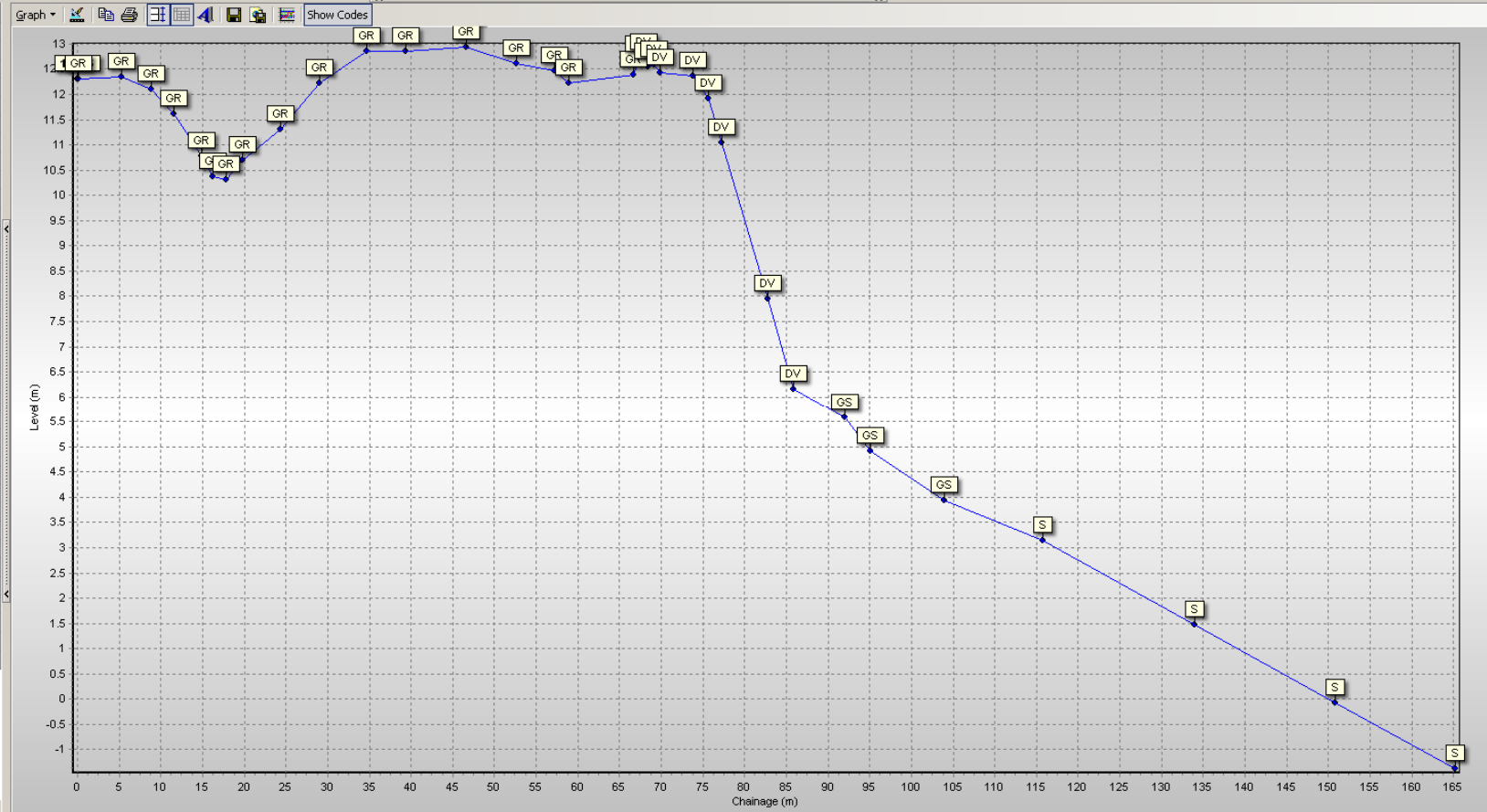
1aCMBC03 - 23/09/2009

Chainage	Level	Code
0.000	12.214	
0.025	12.214	GR
4.279	12.301	GR
5.287	12.524	GR
6.320	12.458	GR
8.008	11.980	GR
9.544	12.270	GR
17.851	12.038	GR
21.537	11.889	GR
25.741	11.887	GR
27.994	11.915	GR
31.986	12.044	GR
32.755	11.983	GR
34.253	11.479	CT
34.385	11.281	CT
37.954	3.280	CE
39.353	3.123	R
39.911	2.302	R
40.630	2.257	R
40.823	1.742	R
45.177	1.402	R
49.879	0.855	B
61.861	0.310	R
72.358	0.584	R
75.842	0.724	R
76.195	0.214	R
87.976	0.157	R
94.612	0.082	R

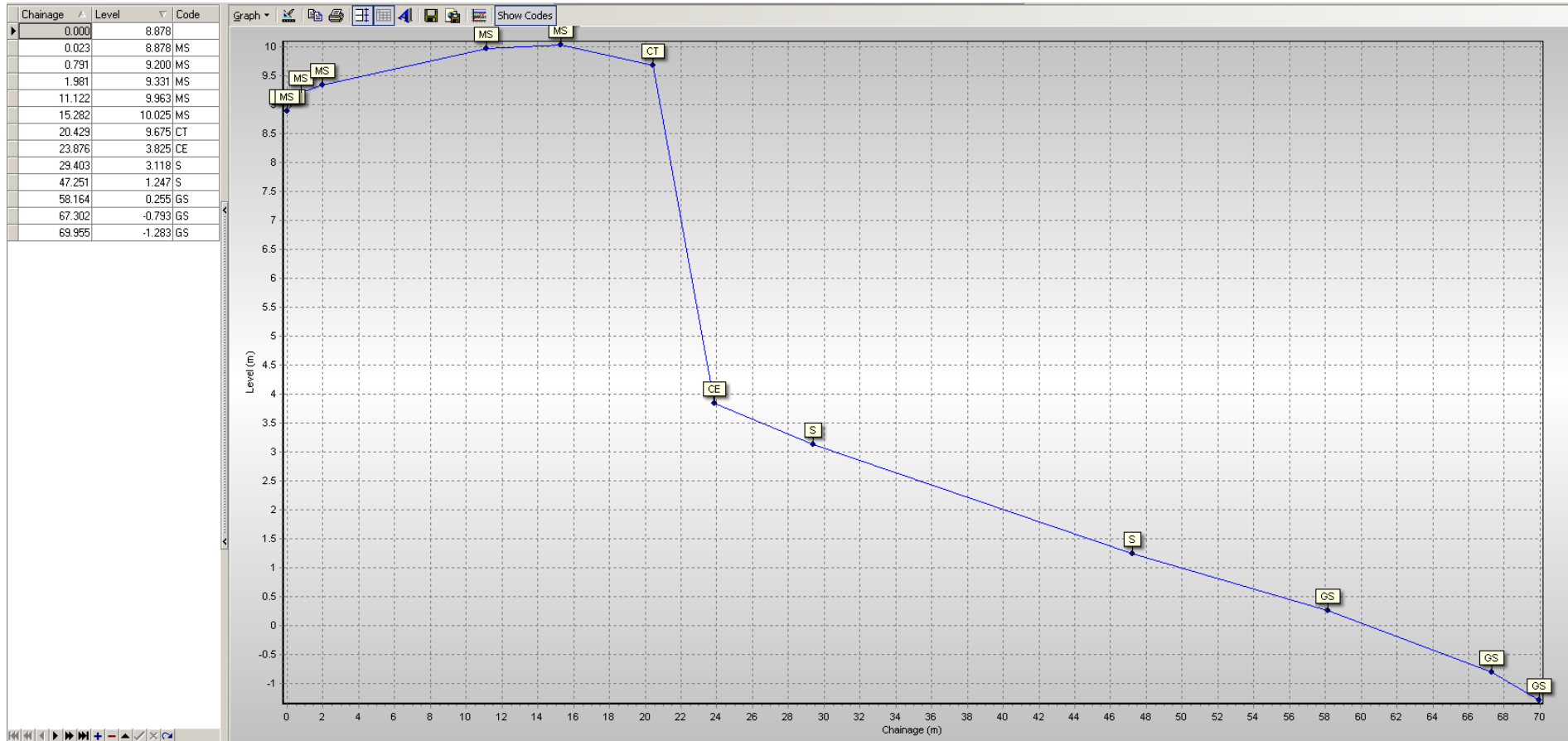


1aCMBC03A - 23/09/2009

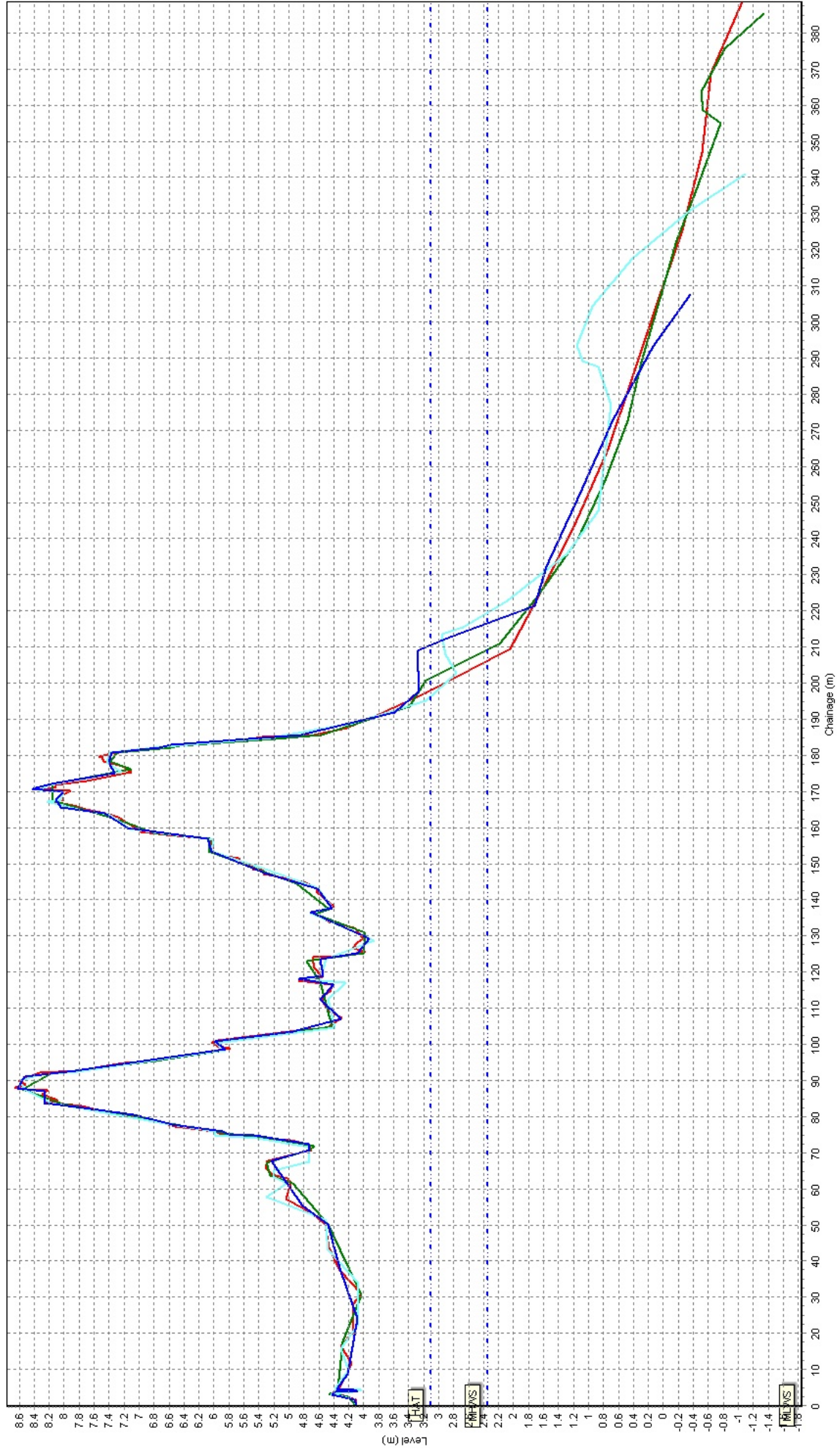
Chainage	Level	Code
0.000	12.306	
0.066	12.306	GR
5.314	12.351	GR
8.812	12.105	GR
11.556	11.622	GR
14.909	10.787	GR
16.225	10.364	GR
17.849	10.305	GR
19.760	10.700	GR
24.305	11.310	GR
29.092	12.231	GR
34.721	12.847	GR
39.411	12.847	GR
46.612	12.937	GR
52.611	12.609	GR
57.251	12.470	GR
58.910	12.233	GR
66.672	12.396	GR
67.276	12.699	DV
67.911	12.726	DV
68.446	12.557	DV
69.154	12.597	DV
69.927	12.420	DV
73.810	12.358	DV
75.707	11.913	DV
77.283	11.043	DV
82.805	7.948	DV
85.862	6.158	DV
91.974	5.584	GS
95.061	4.917	GS
103.917	3.929	GS
115.785	3.135	S
133.987	1.474	S
150.849	-0.082	S
165.219	-1.379	S



1aCMBC03B - 23/09/2009

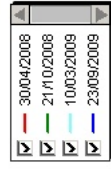


Beach Profiles: 1aCMB001

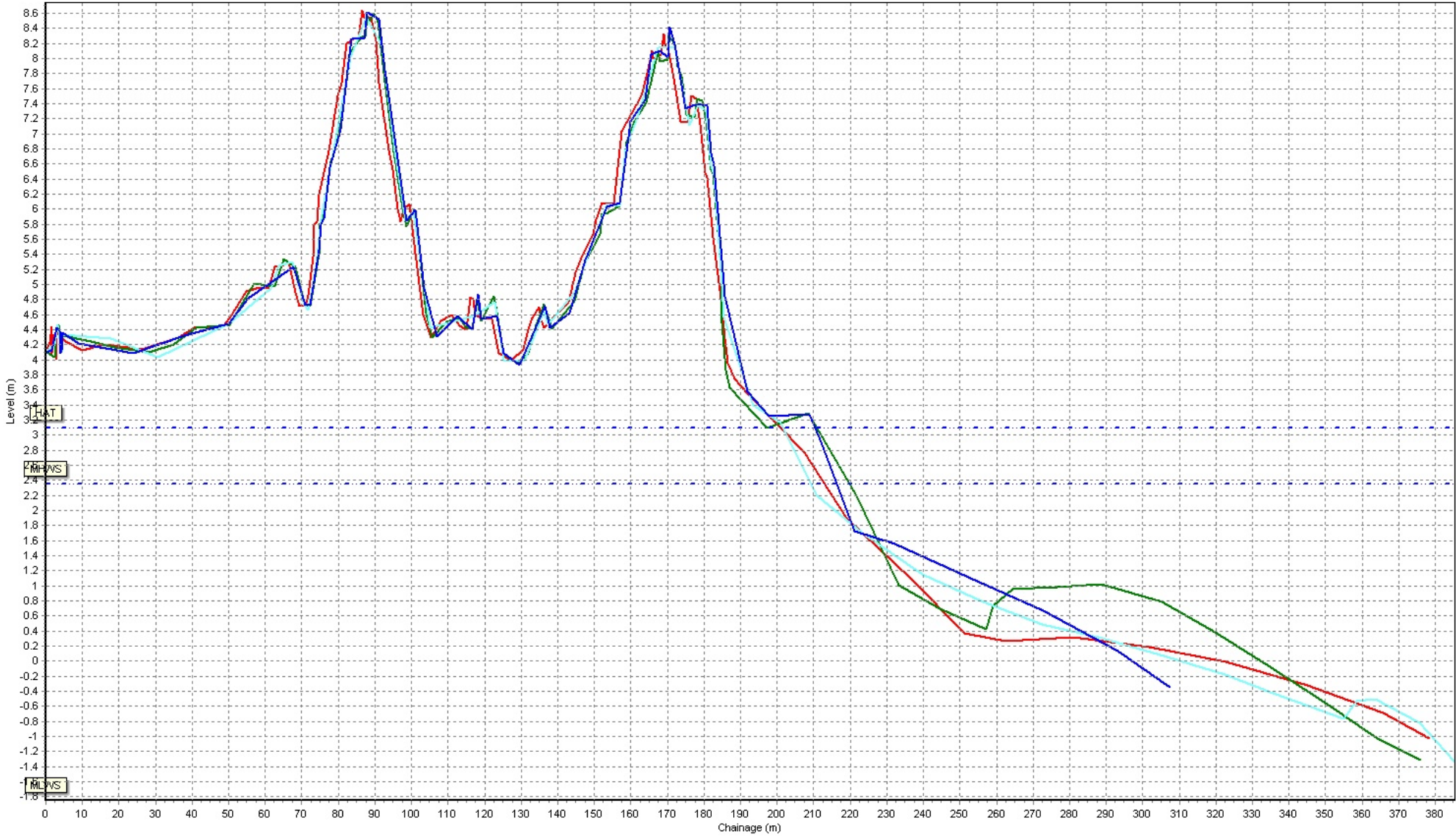


Chainage (m)

Level (m)

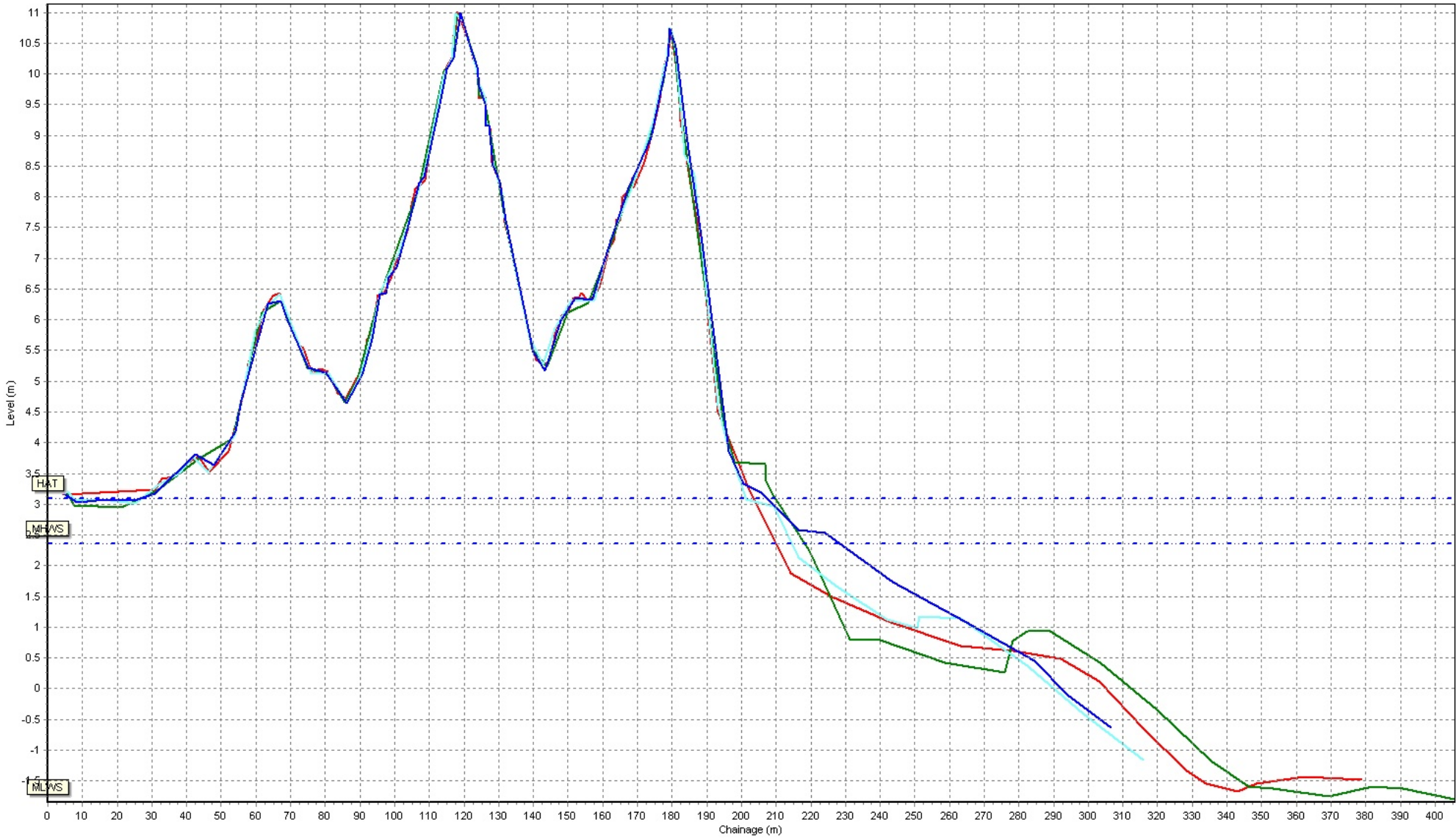


Beach Profiles: 1aCMB01




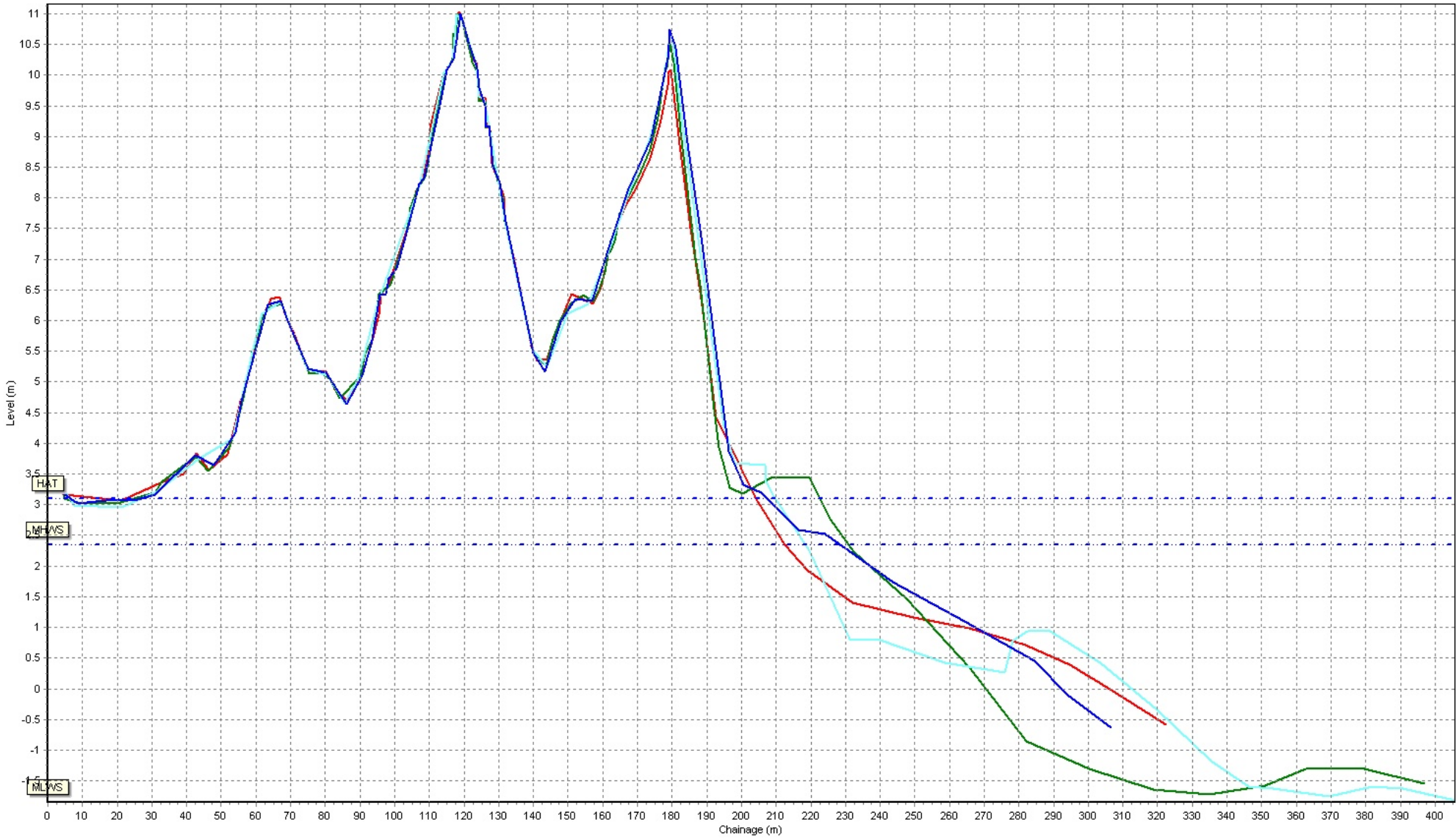
- 10/11/2006
- 15/10/2007
- 21/10/2008
- 23/09/2009

Beach Profiles: 1aCMB02


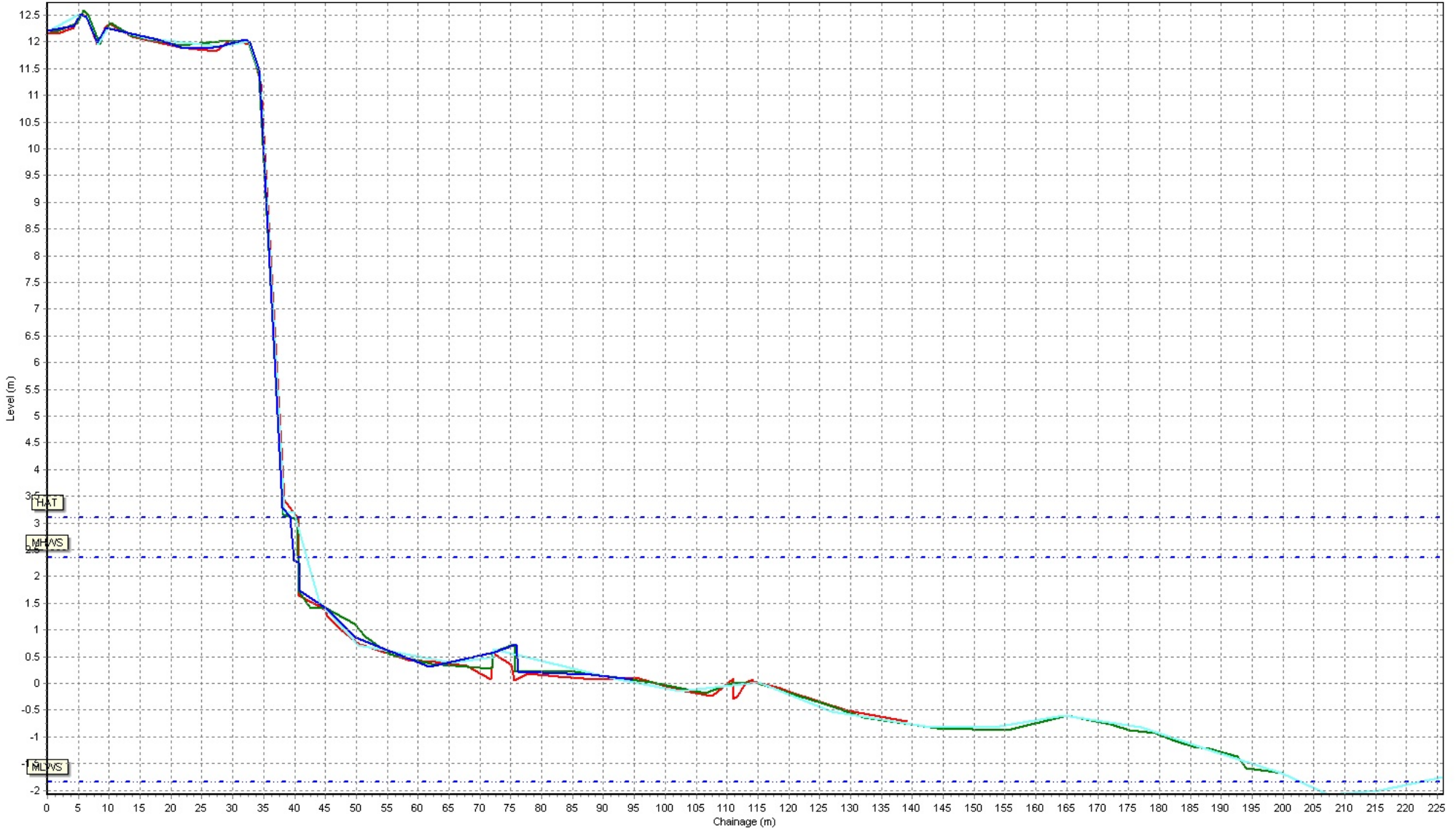


- 30/04/2008
- 21/10/2008
- 10/03/2009
- 23/09/2009

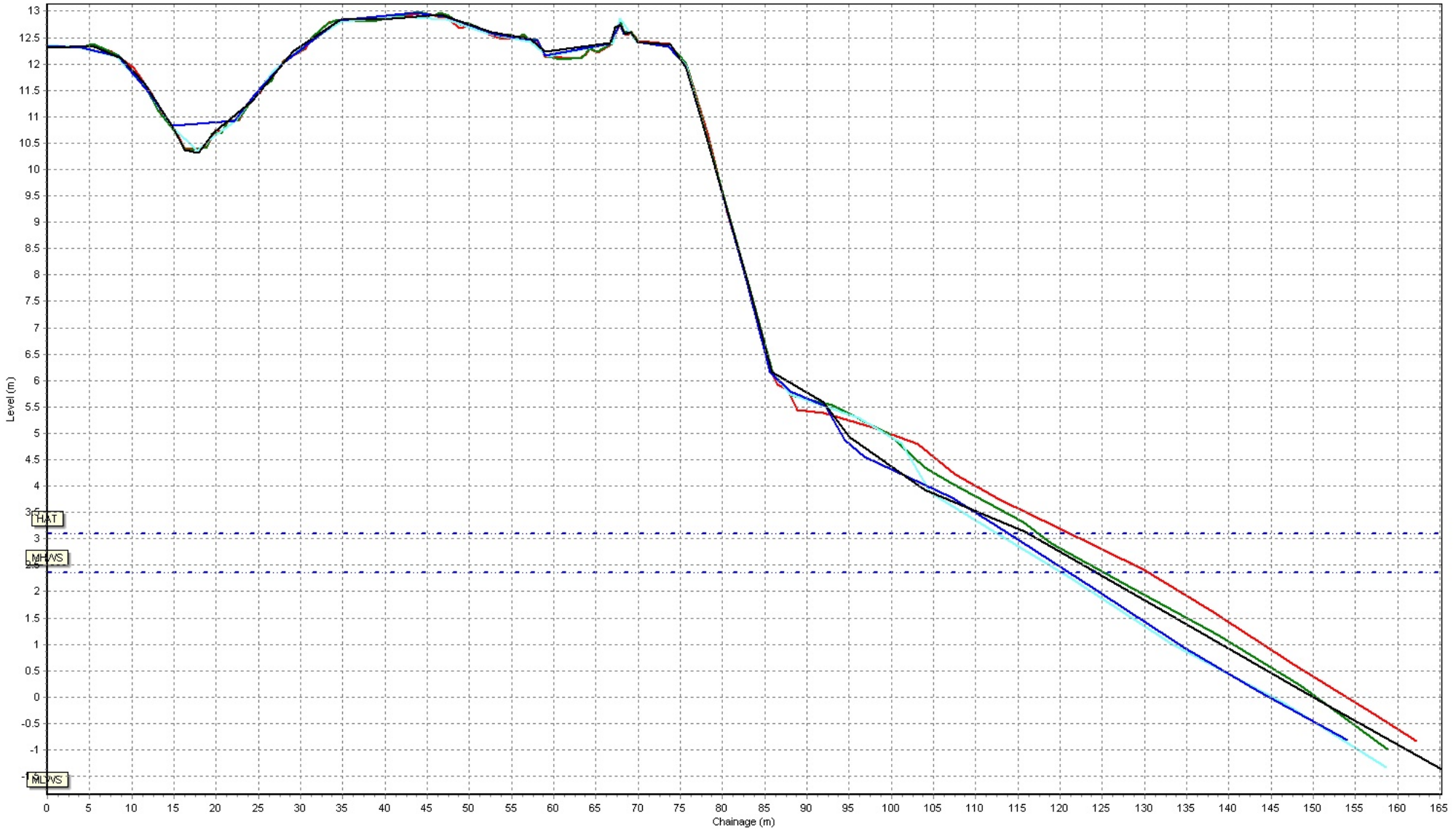
Beach Profiles: 1aCMB02



Beach Profiles: 1aCMB03



Beach Profiles: 1aCMBC03A



- 15/10/2007
- 30/04/2008
- 21/10/2008
- 17/03/2009
- 23/09/2009

HAT

MHW

MLW

Beach Profiles: 1aCMB03B

